



**Site Details:**

Pantteg Landslide

**Client Ref:** 5859e\_4430\_  
**Report Ref:** ESP-2516969\_LS\_3\_4  
**Grid Ref:** 276043, 208676

**Map Name:** County Series


**Map date:** 1877

**Scale:** 1:2,500

**Printed at:** 1:2,500



Surveyed 1877  
Revised 1877  
Edition N/A  
Copyright N/A  
Levelled N/A



Produced by  
Groundsure Insights  
[www.groundsure.com](http://www.groundsure.com)

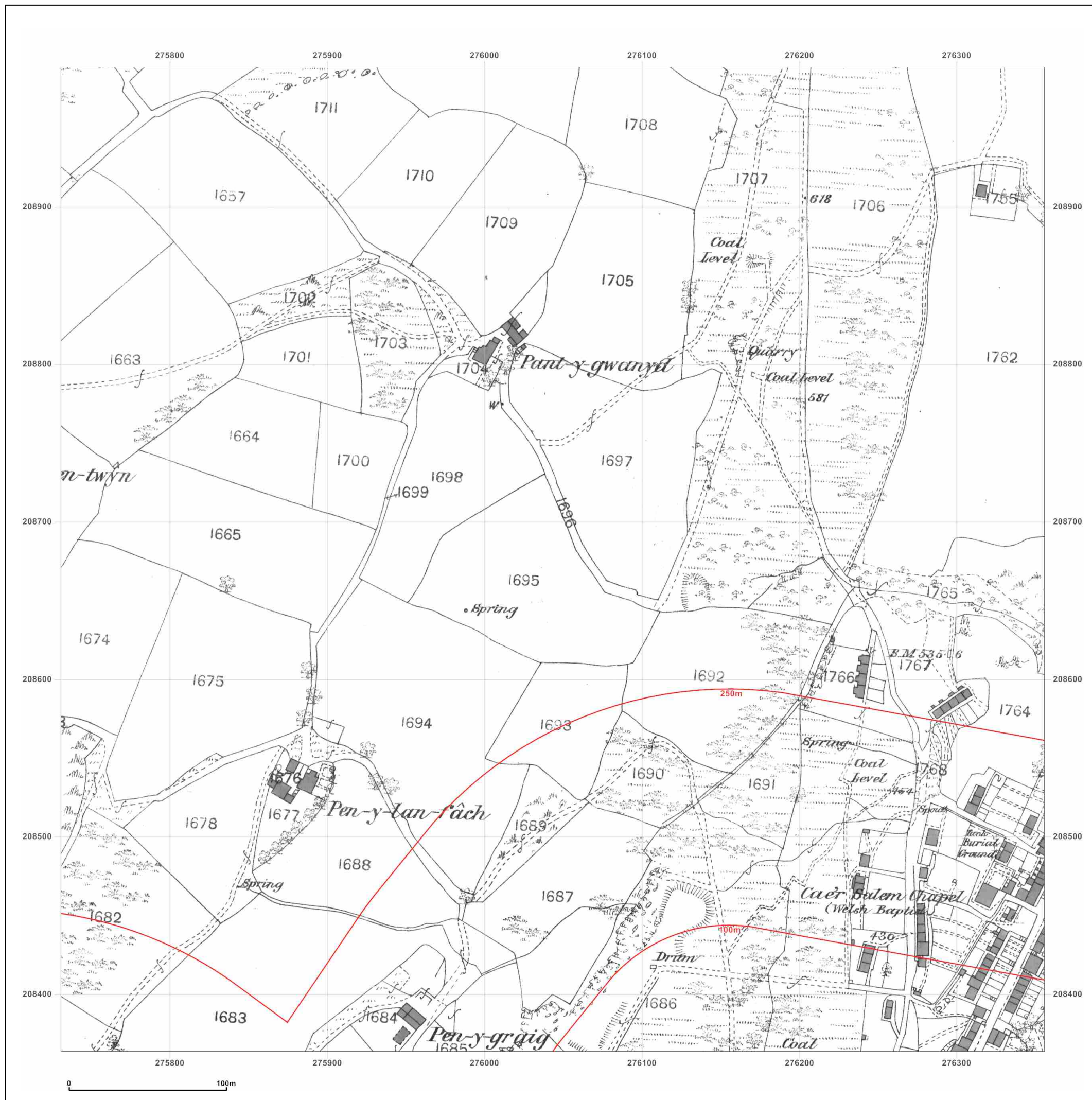


Supplied by:  
<http://www.earthsciencepartnership.co.uk>  
[enquiries@earthsciencepartnership.com](mailto:enquiries@earthsciencepartnership.com)

© Crown copyright and database rights 2015 Ordnance Survey 100035207

Production date: 07 October 2015

To view map legend click here [Legend](#)





**Site Details:**

Pantteg Landslide

**Client Ref:** 5859e\_4430\_  
**Report Ref:** ESP-2516969\_LS\_3\_4  
**Grid Ref:** 276043, 208676

**Map Name:** County Series


**Map date:** 1899

**Scale:** 1:2,500

**Printed at:** 1:2,500



Surveyed 1899  
Revised 1899  
Edition N/A  
Copyright N/A  
Levelled N/A



Produced by  
Groundsure Insights  
[www.groundsure.com](http://www.groundsure.com)

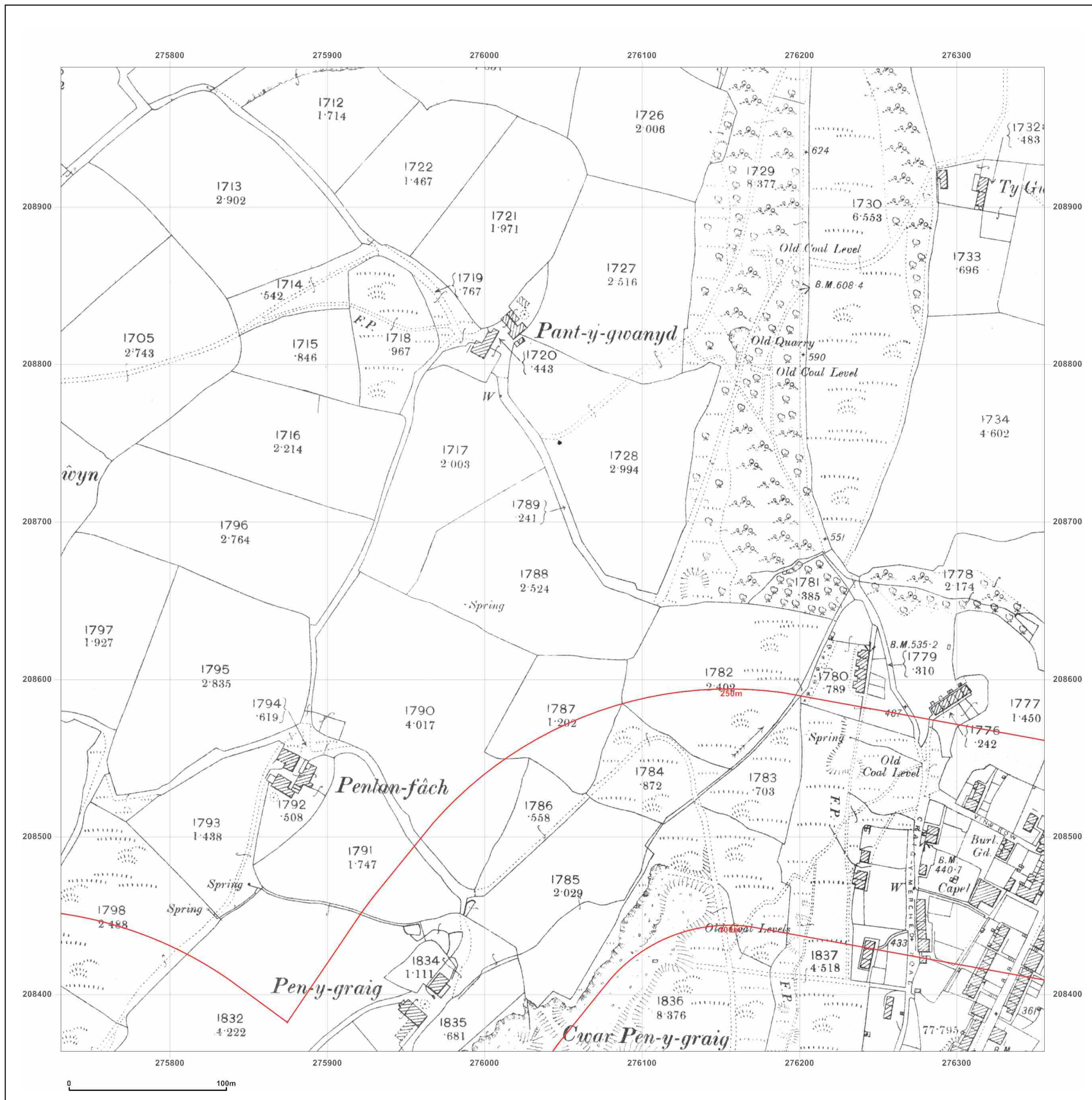


Supplied by:  
<http://www.earthsciencepartnership.co.uk>  
[enquiries@earthsciencepartnership.com](mailto:enquiries@earthsciencepartnership.com)

© Crown copyright and database rights 2015 Ordnance Survey 100035207

Production date: 07 October 2015

To view map legend click here [Legend](#)





**Site Details:**

Pantteg Landslide

**Client Ref:** 5859e\_4430\_  
**Report Ref:** ESP-2516969\_LS\_3\_4  
**Grid Ref:** 276043, 208676

**Map Name:** County Series


**Map date:** 1905

**Scale:** 1:2,500

**Printed at:** 1:2,500



Surveyed 1905  
Revised 1905  
Edition N/A  
Copyright N/A  
Levelled N/A



Produced by  
Groundsure Insights  
[www.groundsure.com](http://www.groundsure.com)

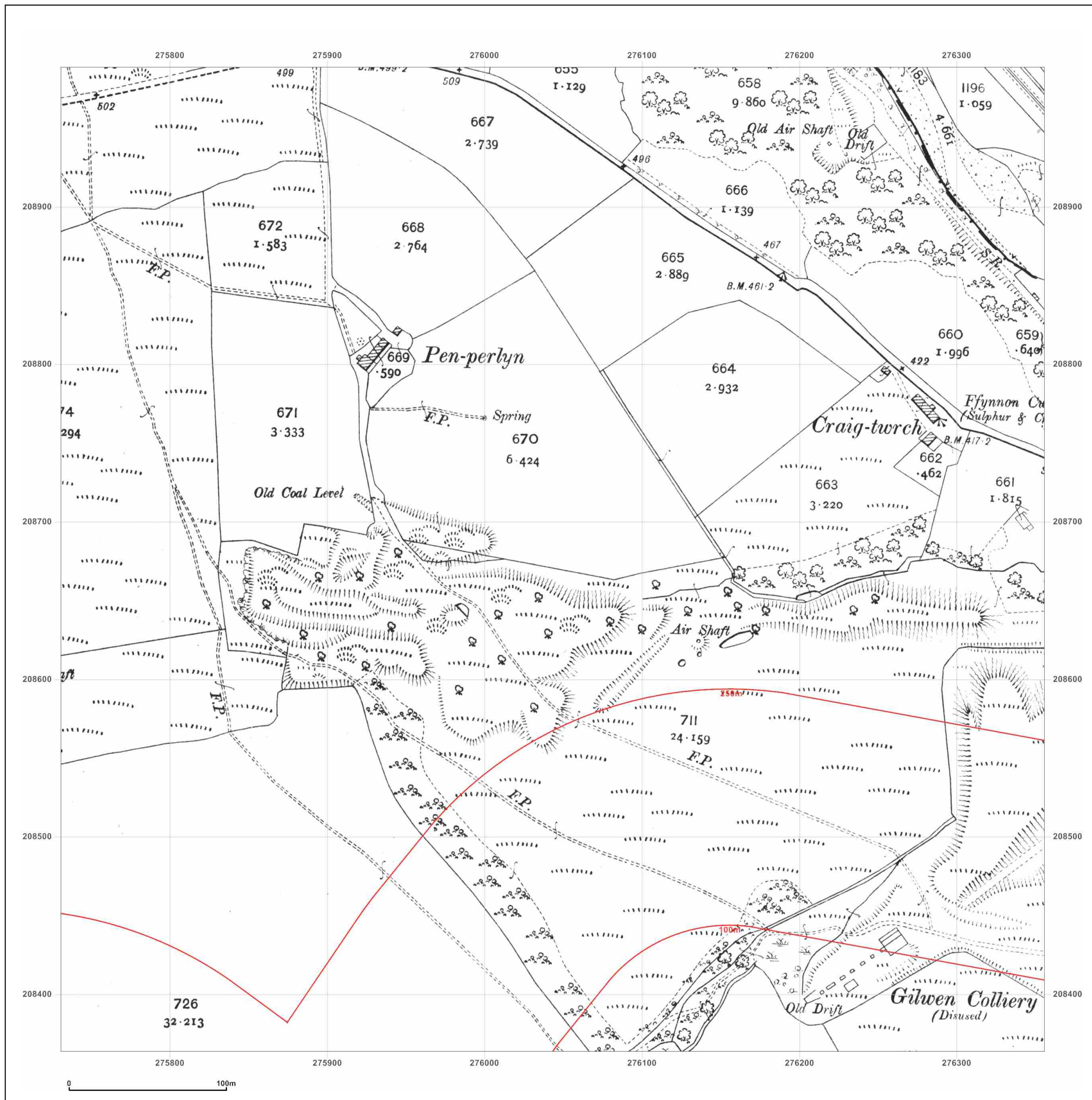


Supplied by:  
<http://www.earthsciencepartnership.co.uk>  
[enquiries@earthsciencepartnership.com](mailto:enquiries@earthsciencepartnership.com)

© Crown copyright and database rights 2015 Ordnance Survey 100035207

Production date: 07 October 2015

To view map legend click here [Legend](#)





**Site Details:**

Pantteg Landslide

**Client Ref:** 5859e\_4430\_  
**Report Ref:** ESP-2516969\_LS\_3\_4  
**Grid Ref:** 276043, 208676

**Map Name:** County Series

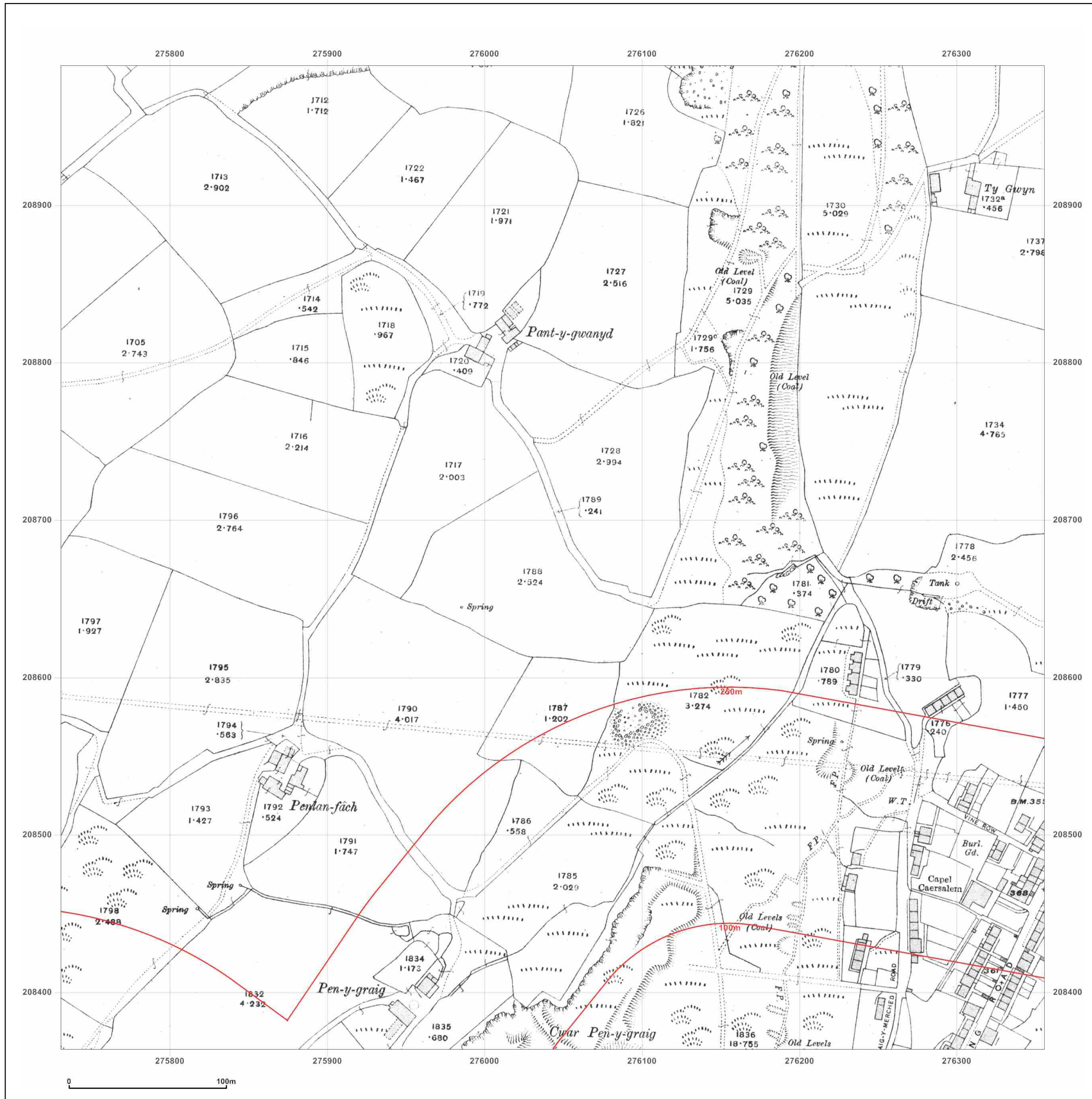

**Map date:** 1918

**Scale:** 1:2,500

**Printed at:** 1:2,500



Surveyed 1918  
Revised 1918  
Edition N/A  
Copyright N/A  
Levelled N/A



Produced by  
Groundsure Insights  
[www.groundsure.com](http://www.groundsure.com)



Supplied by:  
<http://www.earthsciencepartnership.co.uk>  
[enquiries@earthsciencepartnership.com](mailto:enquiries@earthsciencepartnership.com)

© Crown copyright and database rights 2015 Ordnance Survey 100035207

Production date: 07 October 2015

To view map legend click here [Legend](#)



**Site Details:**

Pantteg Landslide

**Client Ref:** 5859e\_4430\_  
**Report Ref:** ESP-2516969\_LS\_3\_4  
**Grid Ref:** 276043, 208676

**Map Name:** National Grid

**Map date:** 1960

**Scale:** 1:2,500

**Printed at:** 1:2,500



Surveyed 1960  
Revised 1960  
Edition N/A  
Copyright 1962  
Levelled 1956

Surveyed 1960  
Revised 1960  
Edition N/A  
Copyright 1962  
Levelled 1957



Produced by  
Groundsure Insights  
[www.groundsure.com](http://www.groundsure.com)

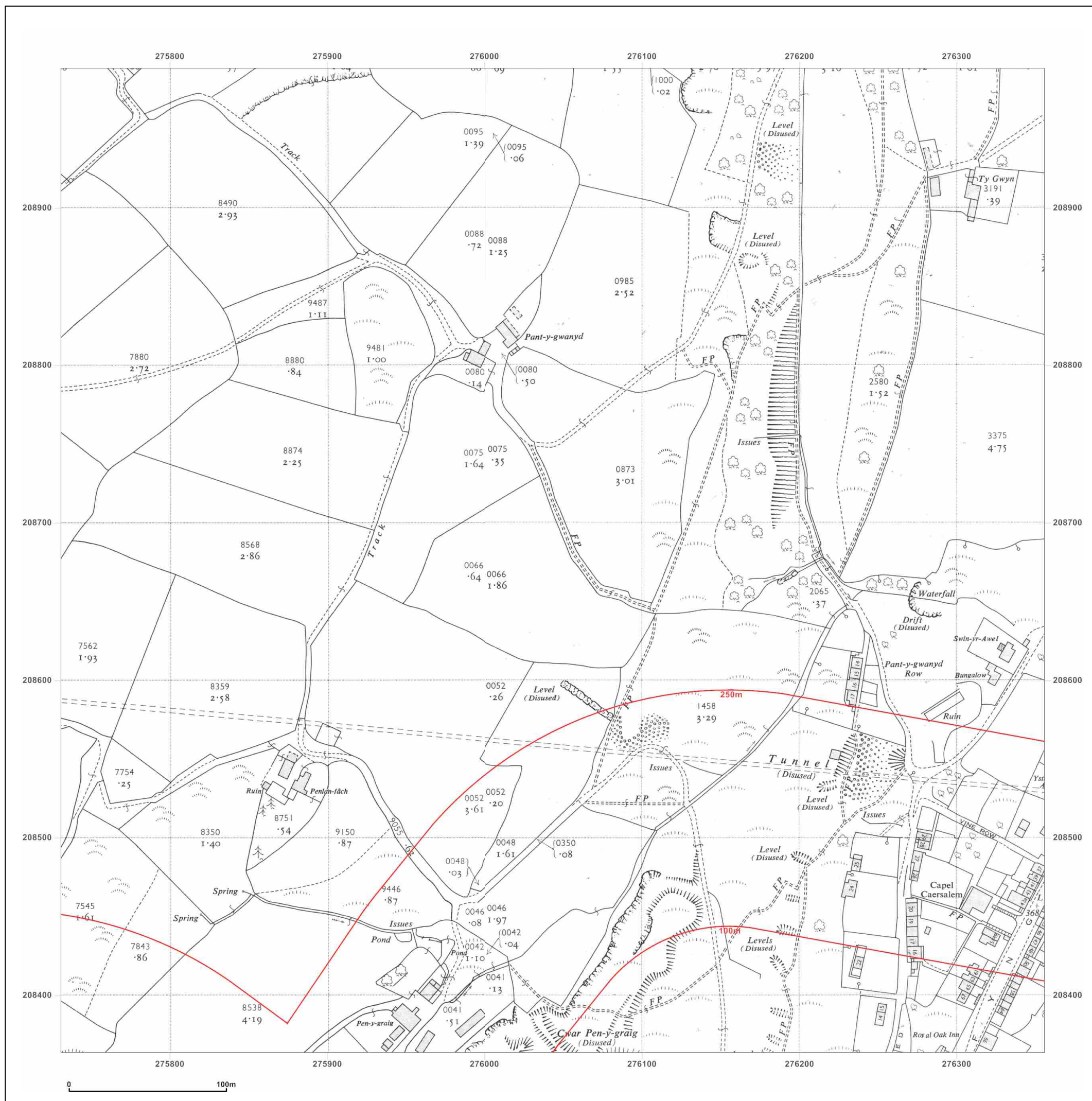



Supplied by:  
<http://www.earthsciencepartnership.co.uk>  
[enquiries@earthsciencepartnership.com](mailto:enquiries@earthsciencepartnership.com)

© Crown copyright and database rights 2015 Ordnance Survey 100035207

Production date: 07 October 2015

To view map legend click here [Legend](#)





Site Details:

Pantteg Landslide


Client Ref: 5859e\_4430\_
Report Ref: ESP-2516969\_LS\_3\_4
Grid Ref: 276043, 208676

Map Name: National Grid

Map date: 1975

Scale: 1:2,500

Printed at: 1:2,500



Surveyed 1975
Revised 1975
Edition N/A
Copyright 1977
Levelled 1962



Produced by
Groundsure Insights
www.groundsure.com

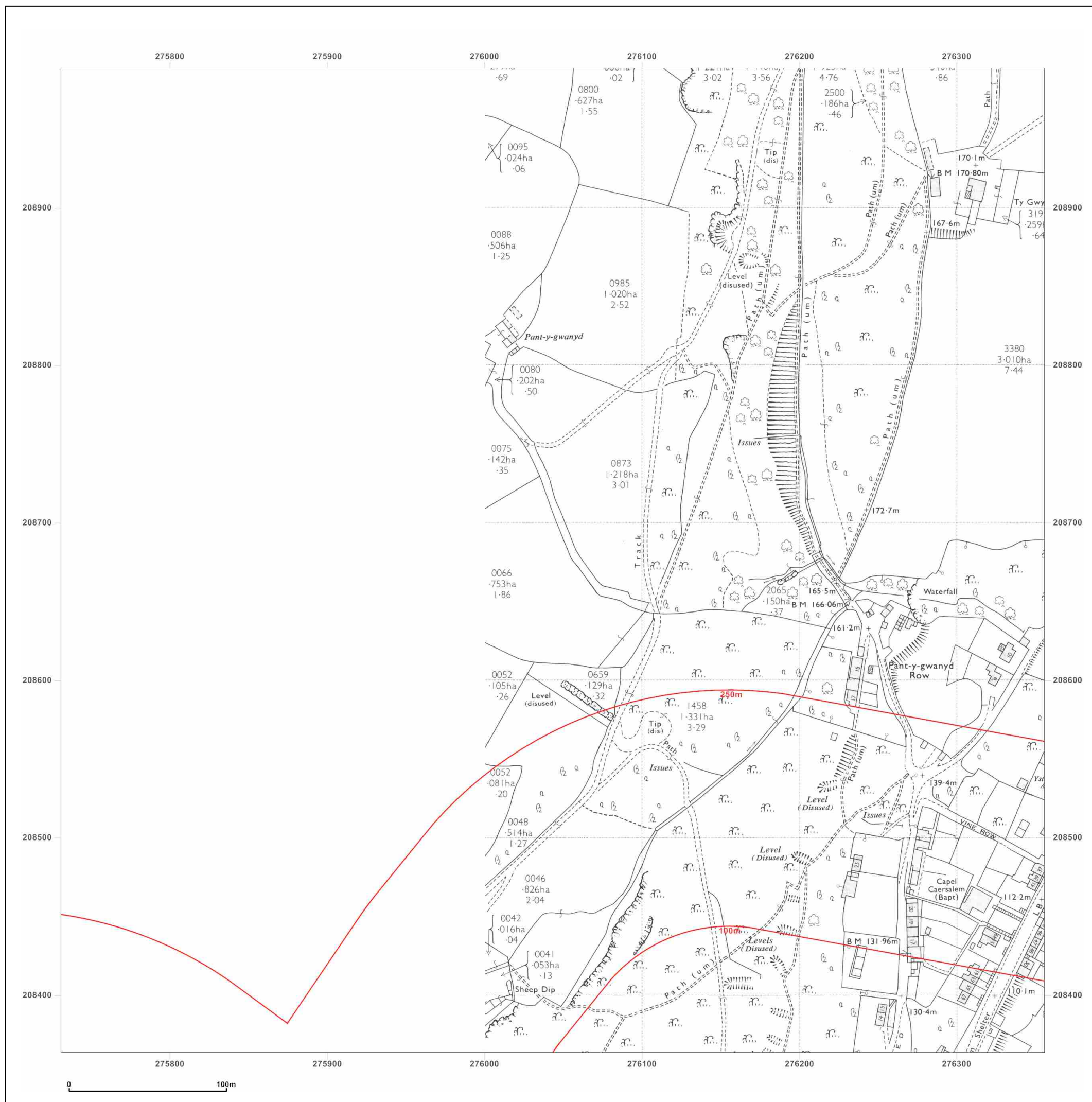


Supplied by:
http://www.earthsciencepartnership.co.uk
enquiries@earthsciencepartnership.com

© Crown copyright and database rights 2015 Ordnance Survey 100035207

Production date: 07 October 2015

To view map legend click here Legend





**Site Details:**

Pantteg Landslide


**Client Ref:** 5859e\_4430\_  
**Report Ref:** ESP-2516969\_LS\_3\_4  
**Grid Ref:** 276043, 208676

**Map Name:** National Grid

**Map date:** 1983

**Scale:** 1:2,500

**Printed at:** 1:2,500



Surveyed 1962  
Revised 1983  
Edition N/A  
Copyright 1983  
Levelled 1962



Produced by  
Groundsure Insights  
[www.groundsure.com](http://www.groundsure.com)

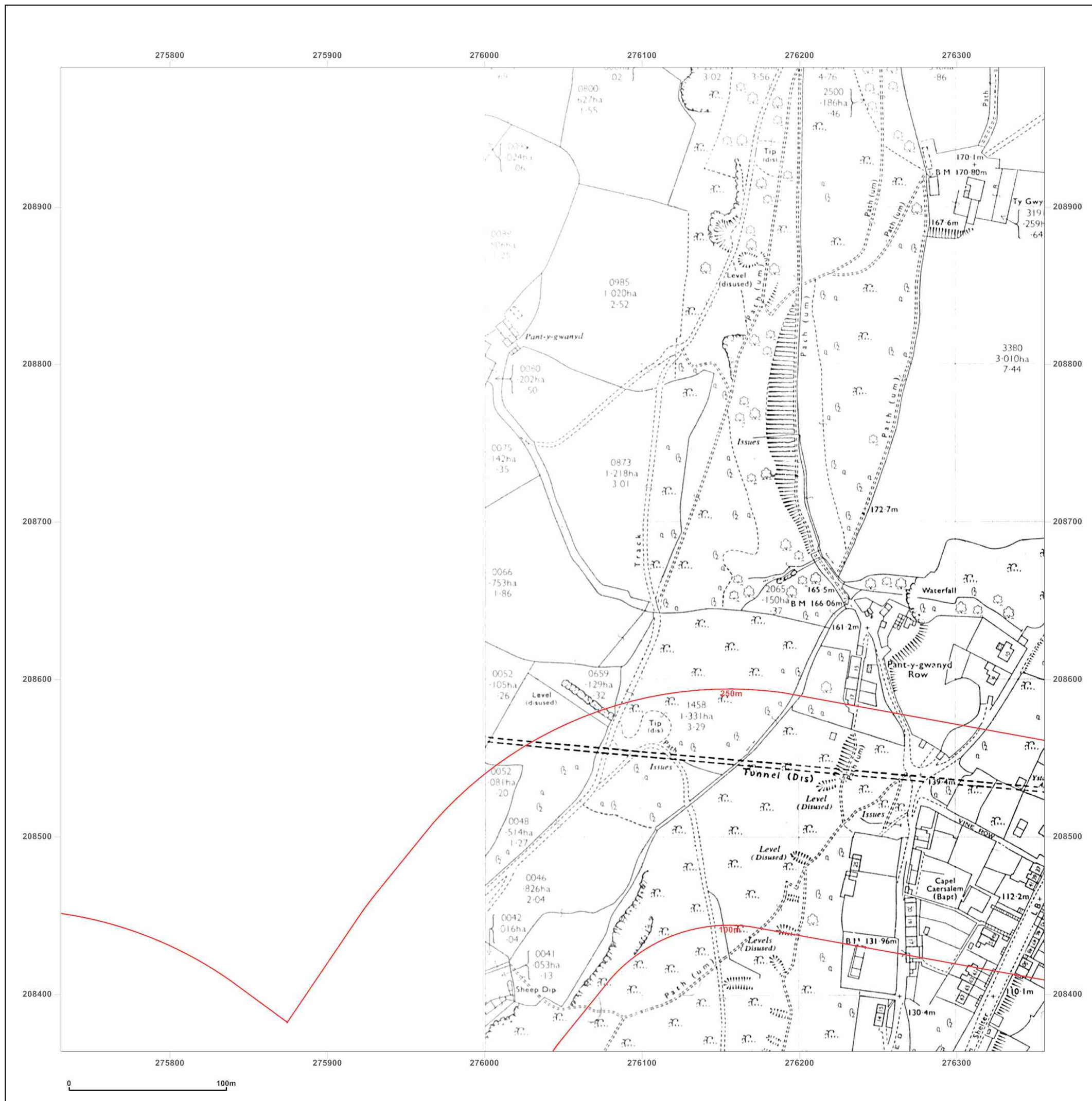


Supplied by:  
<http://www.earthsciencepartnership.co.uk>  
[enquiries@earthsciencepartnership.com](mailto:enquiries@earthsciencepartnership.com)

© Crown copyright and database rights 2015 Ordnance Survey 100035207

Production date: 07 October 2015

To view map legend click here [Legend](#)





**Site Details:**

Pantteg Landslide

**Client Ref:** 5859e\_4430\_  
**Report Ref:** ESP-2516969\_LS\_3\_4  
**Grid Ref:** 276043, 208676

**Map Name:** National Grid

**Map date:** 1992-1993

**Scale:** 1:2,500

**Printed at:** 1:2,500



Surveyed 1993  
Revised N/A  
Edition N/A  
Copyright 1993  
Levelled N/A

Surveyed 1962  
Revised 1992  
Edition N/A  
Copyright 1992  
Levelled 1962



Produced by  
Groundsure Insights  
[www.groundsure.com](http://www.groundsure.com)



Supplied by:  
<http://www.earthsciencepartnership.co.uk>  
[enquiries@earthsciencepartnership.com](mailto:enquiries@earthsciencepartnership.com)

© Crown copyright and database rights 2015 Ordnance Survey 100035207

Production date: 07 October 2015

To view map legend click here [Legend](#)

